

NORTH COUNTRY NATIONAL SCENIC TRAIL

The NCNST is one of our Nation's premier hiking and backpacking trails, extending 4,600 miles, linking outstanding scenic, natural, recreational, historic and cultural areas through New York, Pennsylvania, Ohio, Michigan, Wisconsin, Minnesota, and North Dakota. It is a trail administered by the National Park Service.

Partnering with the NPS, the North Country Trail Association (NCTA) is a nonprofit organization supported by members, who volunteered more than 77,000 hours of labor in the past fiscal year (2012-13).

For membership information, or to order water resistant maps:

North Country Trail Association
866-445-3628
www.northcountrytrail.org



Everyone is welcome to join us each month at:

- Our Chapter planning meeting held the 2nd Wednesday, often with speakers and presentations
- hikes held around our area
- work days on our Trail

Our volunteers also serve by:

- Adopting Trail sections
- Telling others about the Trail
- Keeping trees off the Trail,
- and more – you can help.

Your smart phone can access our Chapter's web site here, and can also be used to access maps along our Chapter's trail.



Blaze for straight ahead.




Blaze for left turn.



Blaze for right turn.

Email: cnd@northcountrytrail.org



Your Adventure Starts Nearby


CHIEF NOONDAY CHAPTER

Chief Noonday Chapter volunteers build, maintain and promote the 95 mile section of the North Country National Scenic Trail passing through Barry, Kalamazoo and Calhoun Counties. We are providing a healthy, local, outdoor recreational opportunity for kids of all ages, which is part of a 4600 mile National Trail.

Help support our efforts with your membership or donation.

For our activity schedule, go to **EVENTS** tab on our Chapter web site: www.northcountrytrail.org/cnd or using Facebook, "Like" the "North Country Trail Association; Chief Noonday Chapter".


North Country National Scenic Trail Eastern Calhoun County




Albion River Trail




Homer Linear Park



Historic Bridge Park

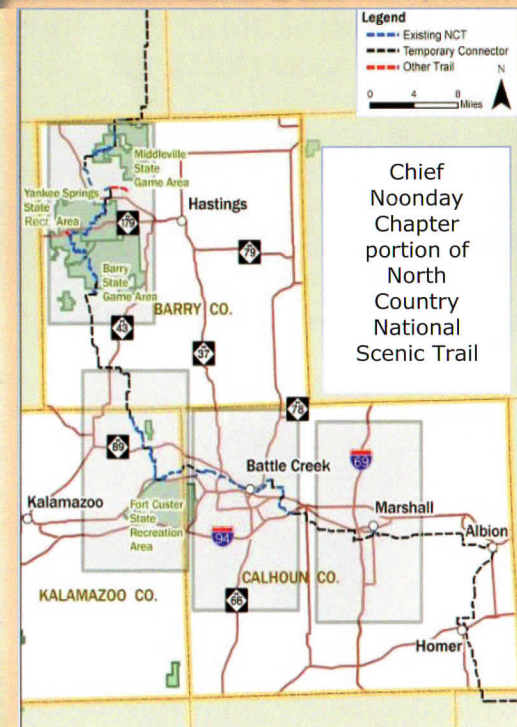


Marshall Riverwalk



Grist Mill Park
In Homer

- ◆ 1 Historic Bridge Park – 3.4 miles to:
- ◆ 2 Ceresco – 6.4 miles to:
- ◆ 3 Marshall Riverwalk west end – 11.6 miles to:
- ◆ 4 Albion River Trail, Harris Field – 1.7 miles to:
- ◆ 5 Albion River Walk, Victory Park – 8.3 miles to:
- ◆ 6 Homer Linear Park NW – 1.2 miles to:
- ◆ 7 Homer Grist Mill Park – 6.8 miles to:
- ◆ 8 Hillsdale County Line – 3.0 miles south to Litchfield (as shown)



Chief
Noonday
Chapter
portion of
North
Country
National
Scenic Trail

Wear blaze orange in hunting areas during gun season.

www.northcountrytrail.org/cnd